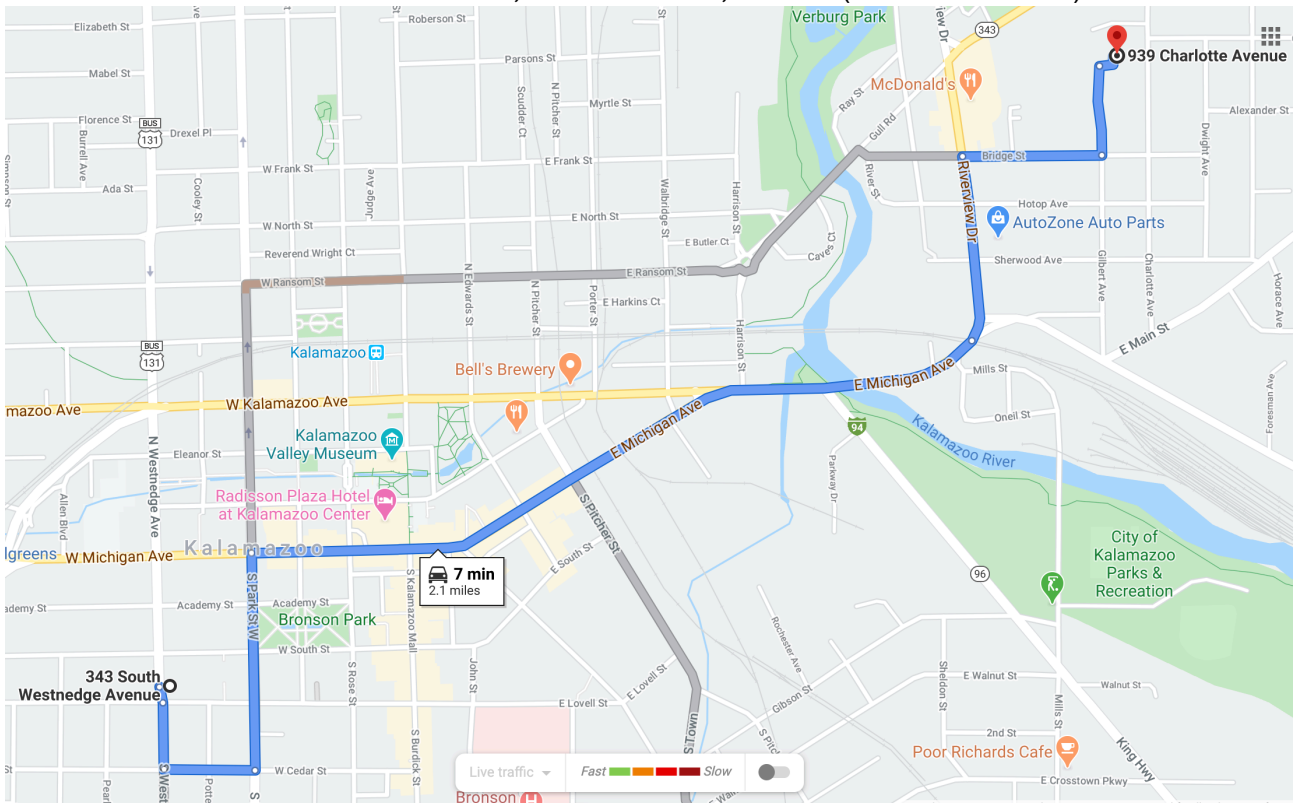


Begin: 343 South Westnedge Avenue, Kalamazoo, MI

To 1st Station: Pilate Condemns Jesus to Death
939 Charlotte Ave, Kalamazoo, MI (7 min 2.1 Miles)



Take S Park St W to W Michigan Ave

- 2 min (0.5 mi)
 - ↑ 1. Head south on S Westnedge Ave toward W Lovell St
 - 115 ft
 - ↑ 2. Continue straight to stay on S Westnedge Ave
 - 463 ft
 - ↶ 3. Turn left onto W Cedar St
 - 0.1 mi
 - ↶ 4. Turn left at the 2nd cross street onto S Park St W
 - 0.3 mi

Continue on W Michigan Ave to Bridge St

- 4 min (1.3 mi)
 - ↷ 5. Turn right onto W Michigan Ave
 - 1.0 mi
 - ↶ 6. W Michigan Ave turns slightly left and becomes Riverview Dr
 - 0.2 mi

Follow Bridge St and Gilbert Ave to your destination

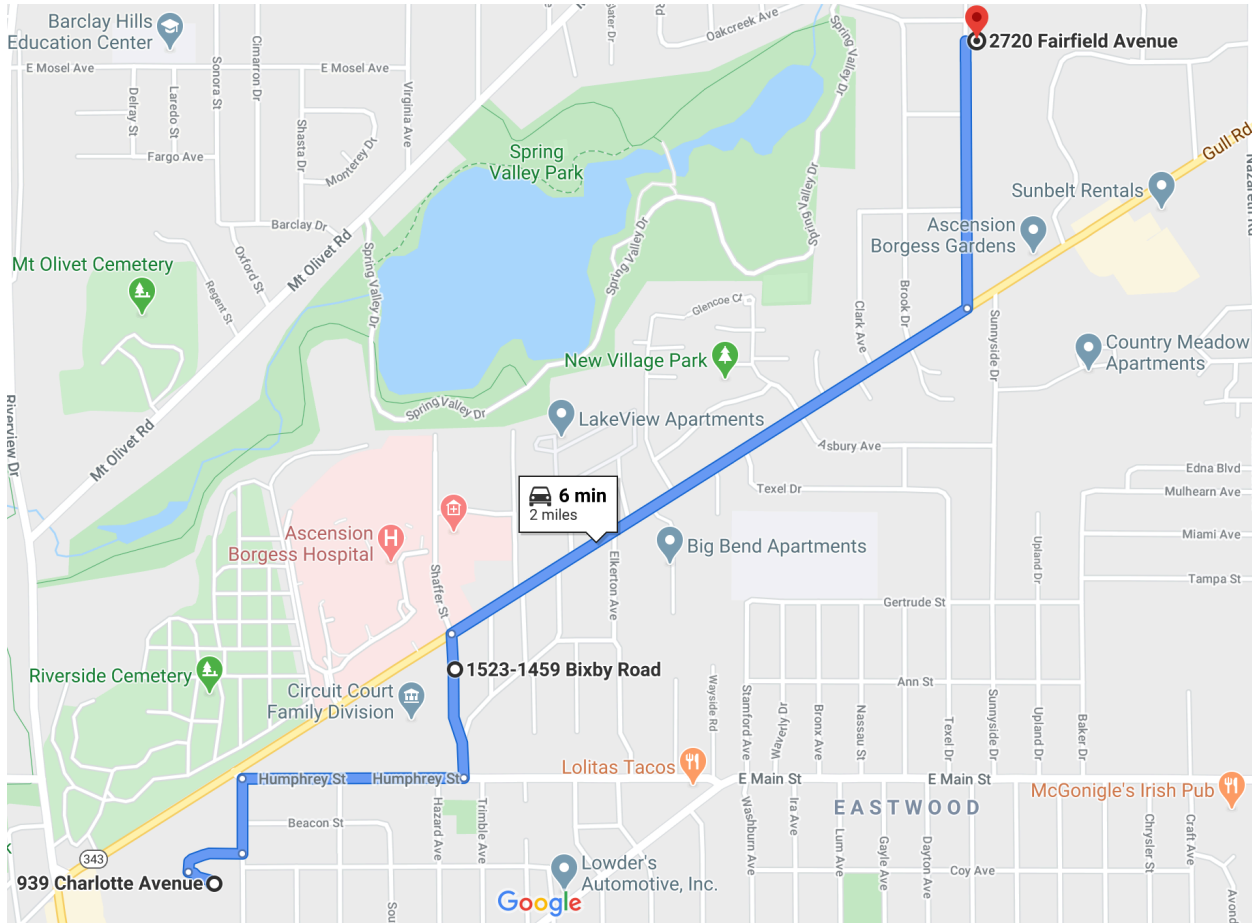
- 2 min (0.3 mi)
 - ↷ 7. Turn right onto Bridge St
 - 0.2 mi
 - ↶ 8. Turn left onto Gilbert Ave
 - 0.1 mi

Travel Notes

- Use the Westnedge Ave exit Lovell is a 1-way Westbound (to the right if in the parking lot)
- Right on Bridge. There is a Liquor Store on the NE Corner of Riverview & Bridge
- Gilbert is at the top of the hill after the apartments
- Come through the back gate into the church parking lot.
- (Leave through the main entrance)
- **Drive through & Walk-up (for passengers) confessions are being heard at St. Mary's 9am-12 noon.**

2nd Station: Jesus Takes Up His Cross

2720 Fairfield Ave. Kalamazoo, MI (6 min 2.0 miles)



- ↶

3. Turn left onto Charlotte Ave

0.1 mi
- ↷

4. Turn right onto Humphrey St

0.3 mi
- ↶

5. Turn left onto Bixby Rd

i Destination will be on the right

0.2 mi
- ↑

6. Head north on Bixby Rd toward Gull Rd

269 ft
- ↷

7. Turn right onto M-343/M-43 E/Gull Rd

0.9 mi
- ↶

8. Turn left onto Fairfield Ave

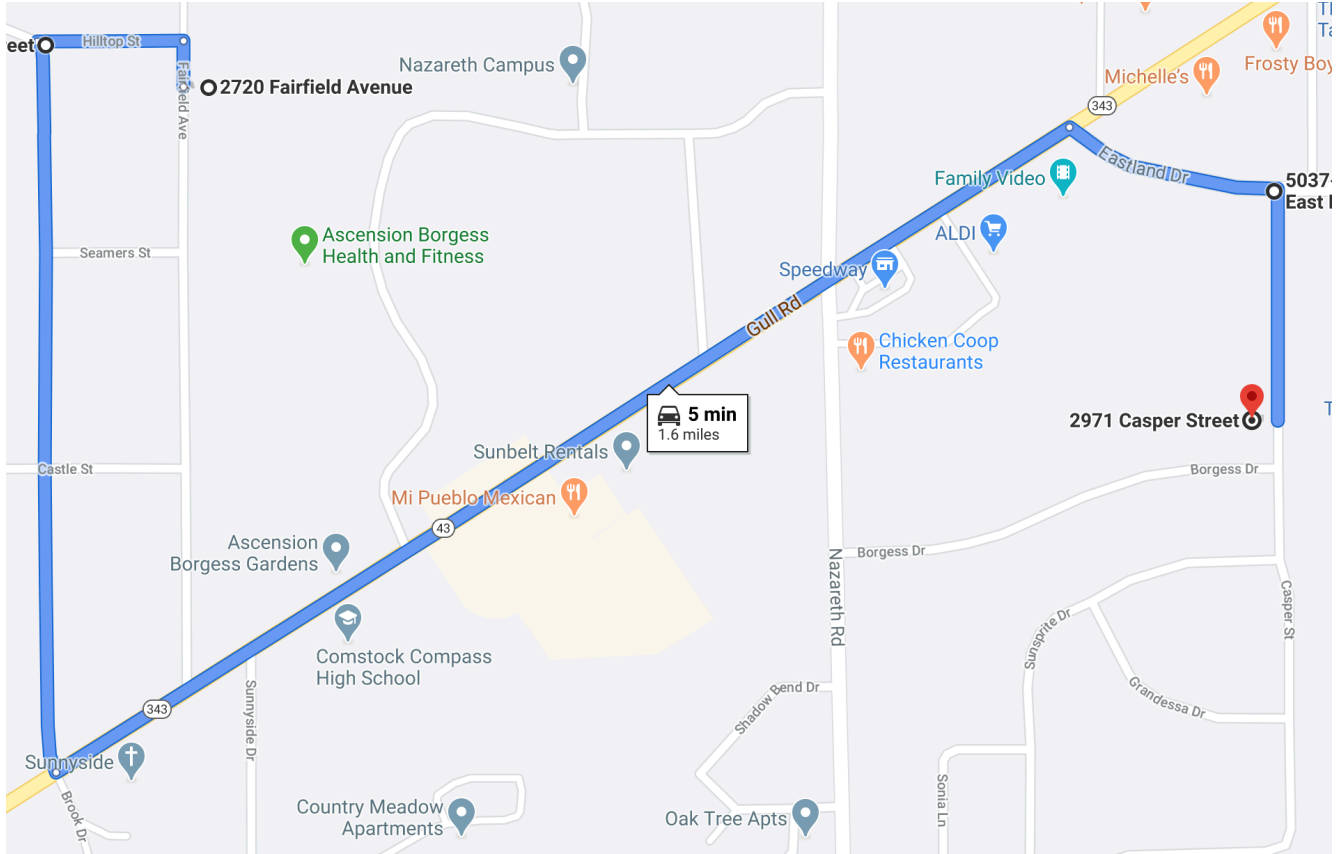
i Destination will be on the right

0.4 mi

Travel Notes

- Disregard the dot on the map. Bixby is the best road and uses a stoplight to enter Gull, but maps was “being difficult”. 😊
- Continue straight after 2nd Station and take the first left (Hilltop), followed by another (Brook) to return to Gull.

3rd Station: Jesus Falls the First Time Under the Cross 2971 Casper St. Kalamazoo, MI (5 min 1.6 miles)



- ↑ 1. Head north on Fairfield Ave toward Hilltop St
_____ 154 ft
- ↶ 2. Turn left onto Hilltop St

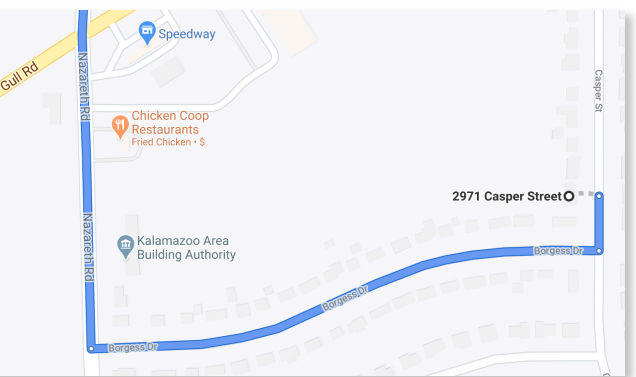
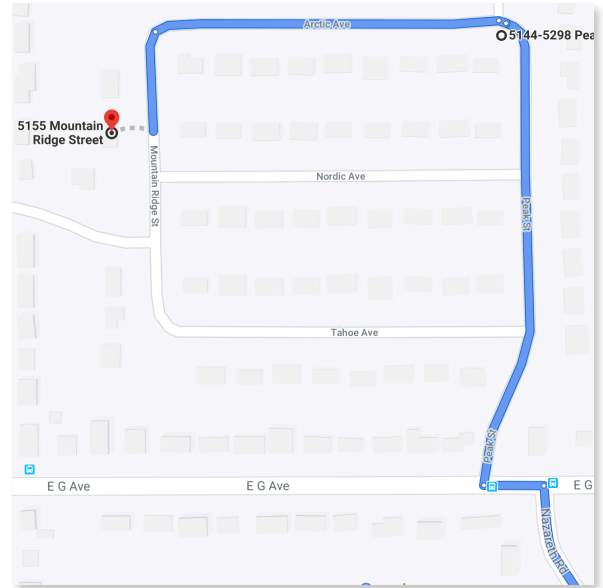
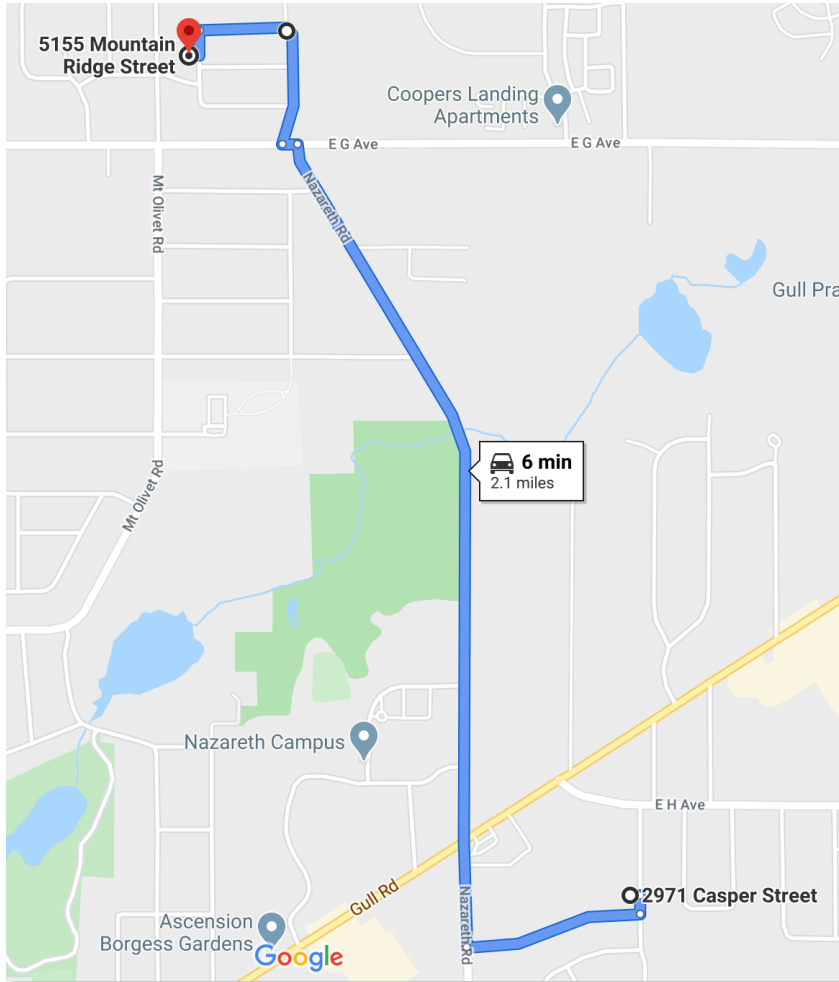
- ↑ 3. Head west on Hilltop St toward Brook Dr
_____ 30 ft
- ↶ 4. Turn left onto Brook Dr
_____ 0.5 mi
- ↶ 5. Turn left onto M-343/M-43 E/Gull Rd
_____ 0.8 mi
- ↷ 6. Turn right onto Eastland Dr
_____ 0.1 mi
- ↷ 7. Turn right onto Casper St
 - 📘 Destination will be on the right

Travel Notes

- Eastland Dr is also H Ave. It's right after Family Video
- Taking this route prevents having to turn left on Gull without the aid of a stoplight later.

4th Station: Jesus Meets His Mother

5155 Mountain Ridge St. Kalamazoo, MI (6 min 2.1 miles)



- ↑ 1. Head south on Casper St toward Borgess Dr
_____ 157 ft
- ➔ 2. Turn right onto Borgess Dr
_____ 0.3 mi
- ➔ 3. Turn right onto Nazareth Rd
_____ 1.4 mi
- ↶ 4. Turn left onto E G Ave
_____ 128 ft
- ➔ 5. Turn right onto Peak St

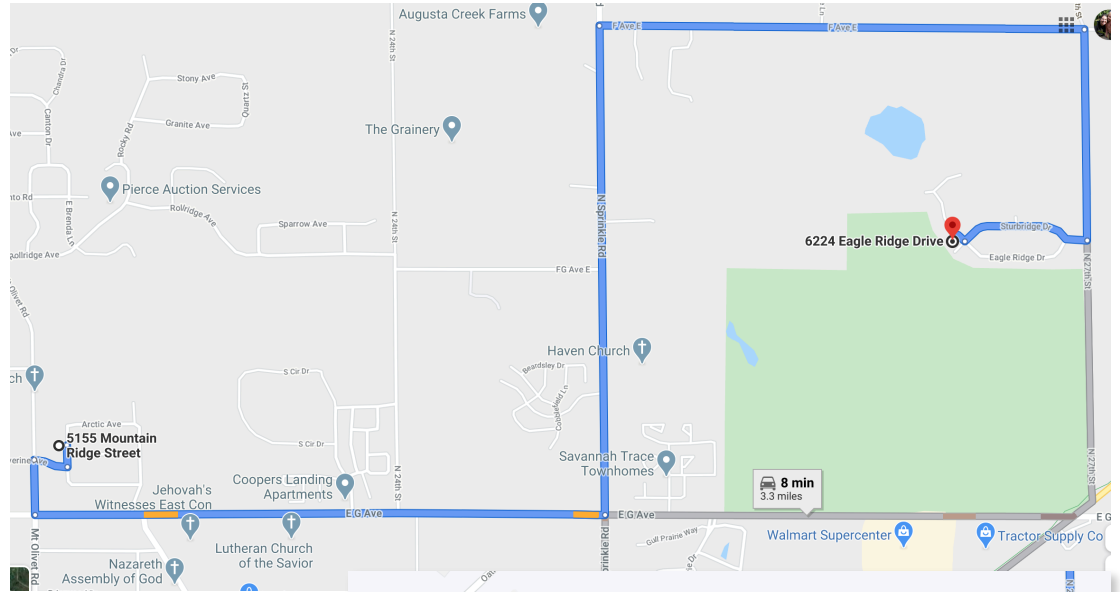
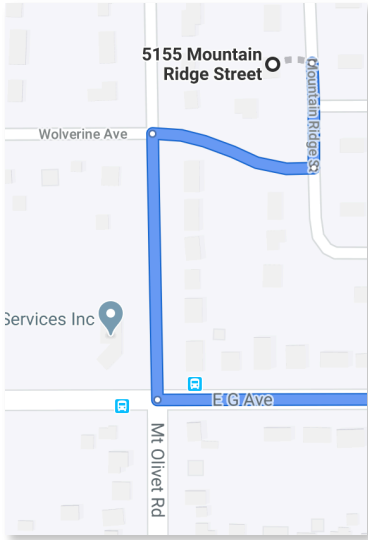
- ↑ 6. Head west on Peak St toward Arctic Ave
_____ 16 ft
- ↑ 7. Continue onto Arctic Ave
_____ 0.1 mi
- ↶ 8. Arctic Ave turns left and becomes Mountain Ridge St

- 📍 Destination will be on the right
_____ 213 ft

Travel Notes

- Maps on the right are zoomed in as you leave the 3rd Station (bottom) and approach the 4th station (top)
- Exit using Wolverine to Olivet so there will be a stop sign for your next left onto a busy road.

5th Station: Simon of Cyrene Is Forced to Take Up the Cross 6224 Eagle Ridge Dr. Kalamazoo, MI (8 min 4.1 miles)



Take Mt Olivet Rd to E G Ave

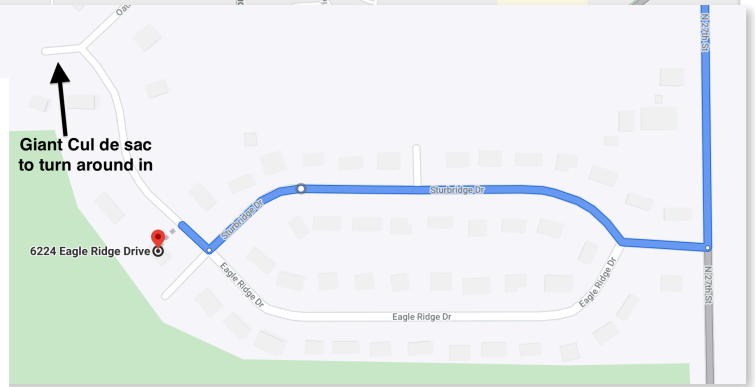
- ↑ 1. Head south on Mountain Ridge St toward Nordic Ave
56 s (0.2 mi)
- ↗ 2. Turn right onto Wolverine Ave
236 ft
- ↖ 3. Turn left at the 1st cross street onto Mt Olivet Rd
374 ft
0.1 mi

Continue on E G Ave to Richland Township

- ↖ 4. Turn left at the 1st cross street onto E G Ave
4 min (2.2 mi)
- ↖ 5. Turn left onto N 25th St/N Sprinkle Rd
1.2 mi
[Continue to follow N Sprinkle Rd](#)
1.0 mi

Continue on F Ave E. Take N 27th St to Eagle Ridge Dr

- ↗ 6. Turn right onto F Ave E
4 min (1.7 mi)
- ↗ 7. Turn right onto N 27th St
1.0 mi
- ↗ 8. Turn right onto Sturbridge Dr
0.4 mi
- ↗ 9. Turn right onto Eagle Ridge Dr
0.3 mi
[Destination will be on the left](#)
98 ft

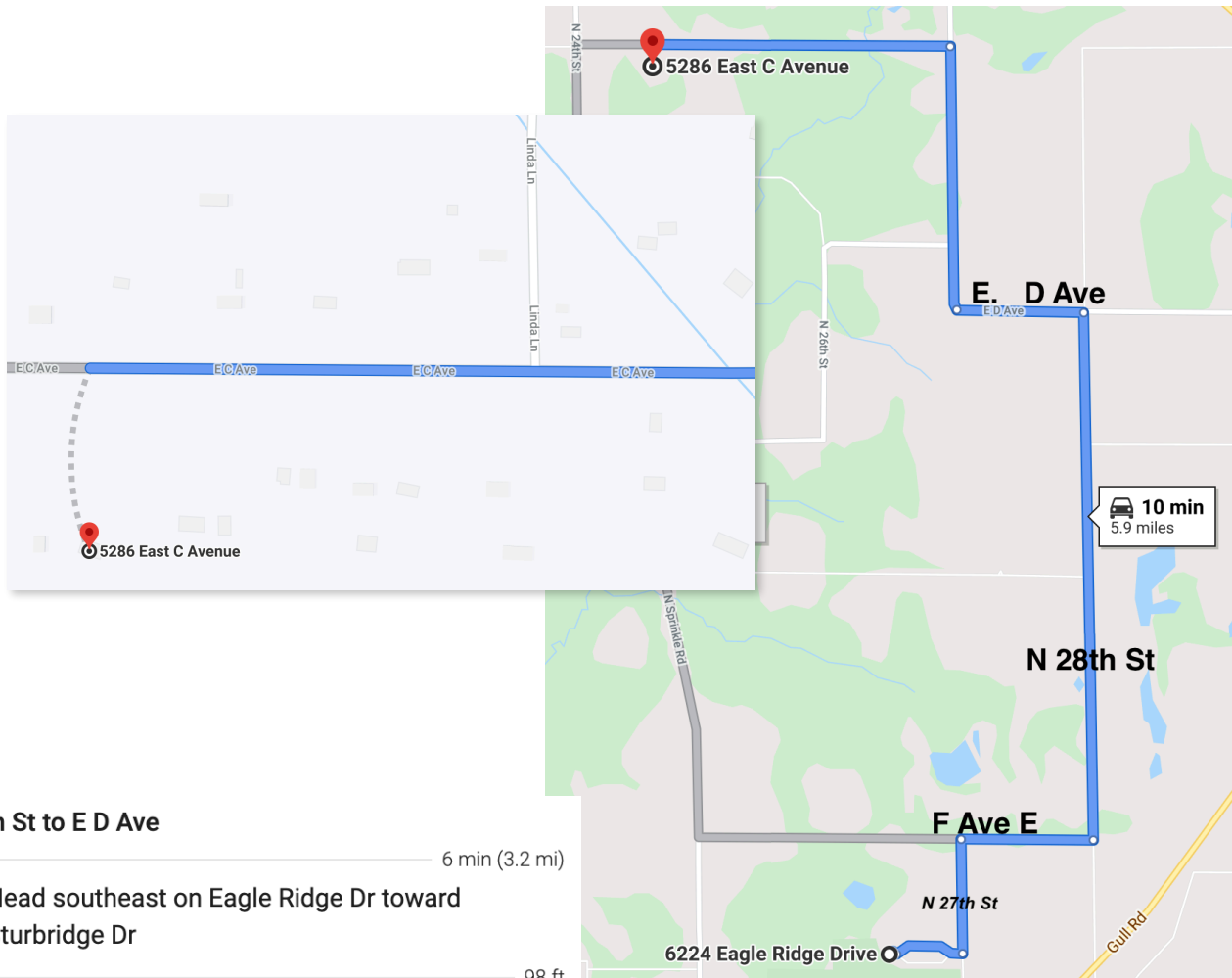


Travel Notes

- “Extra” maps are zoomed in as you leave the 4th Station (left) and approach the 5th station (bottom)
- Exit 4th using Wolverine to Olivet so there will be a stop sign for your next left onto a busy road.
- Approach 5th Station from the North (as shown).
 - G to Gull to 27th is dangerous and could really back up traffic as there is *very* little space and no turn lane from Gull left to 27th.
 - There is a large cul de sac if you bear left at the Y after the station. You can pause before or after turning around.

6th Station: Veronica Wipes the Face of Jesus

5286 East C Ave. Richland, MI (10 min 5.9 miles)



Take N 28th St to E D Ave

6 min (3.2 mi)

- ↑ 1. Head southeast on Eagle Ridge Dr toward Sturbridge Dr
98 ft
- ↶ 2. Turn left at the 1st cross street onto Sturbridge Dr
0.3 mi
- ↶ 3. Turn left onto N 27th St
0.4 mi
- ↷ 4. Turn right onto F Ave E
0.5 mi
- ↶ 5. Turn left onto N 28th St
2.0 mi

Take N 27th St to E C Ave

2 min (1.5 mi)

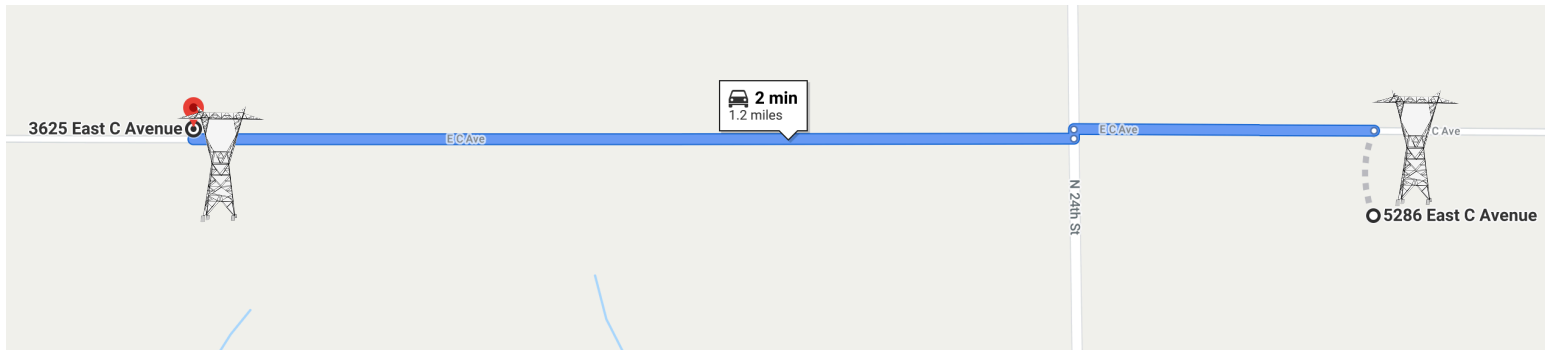
- ↶ 6. Turn left onto E D Ave
0.5 mi
- ↷ 7. E D Ave turns slightly right and becomes N 27th St
1.0 mi
- ↶ 8. Turn left onto E C Ave
2 min (1.1 mi)

Travel Notes

- Take 28th St. so you don't have to turn around to get to the following station.
- C Ave isn't a very busy road, but just in case, use your hazard lights when pausing. ⚠
- This yard sneaks up on you a bit, but there is a high power line tower right out front to help you know when to stop.

7th Station: Jesus Falls a Second Time

3625 East C Ave. Kalamazoo, MI (2 min 1.2 miles)



↑ Head west on E C Ave toward N 24th St

0.3 mi _____

↶ Turn left onto N 24th St

49 ft _____

↷ Turn right onto E C Ave

i Destination will be on the right

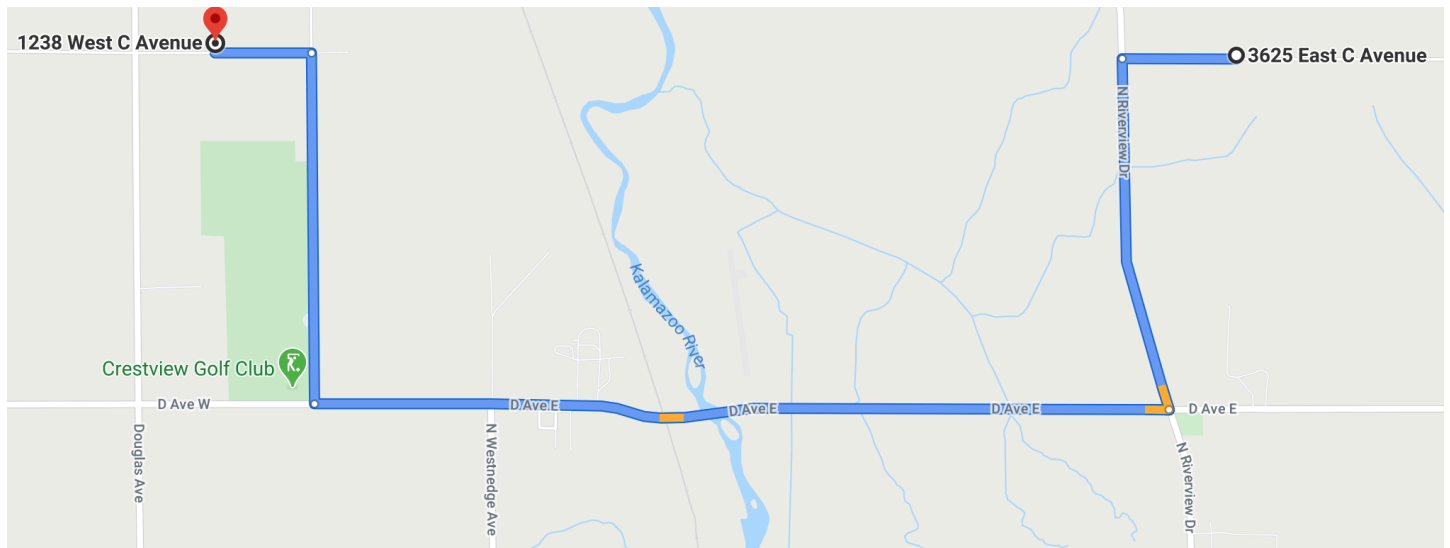
0.9 mi _____

Travel Notes

- C Ave isn't a very busy road, but just in case, use your hazard lights when pausing. ⚠
- There is a red barn with a silo & white farm house, then field, and station 7 will pop up after a hill on the right. There is also a power line across the street.

8th Station: Jesus Meets the Women of Jerusalem

1238 West C Ave. Kalamazoo, MI (8 min 5.1 miles)



↑ Head west on E C Ave toward N Riverview Dr

0.3 mi

↶ Turn left onto N Riverview Dr

1.0 mi

↷ Turn right at the 1st cross street onto D Ave E

2.4 mi

↷ Turn right onto N 17th St

1.0 mi

↶ Turn left onto W C Ave

i Destination will be on the right

0.3 mi

Travel Notes

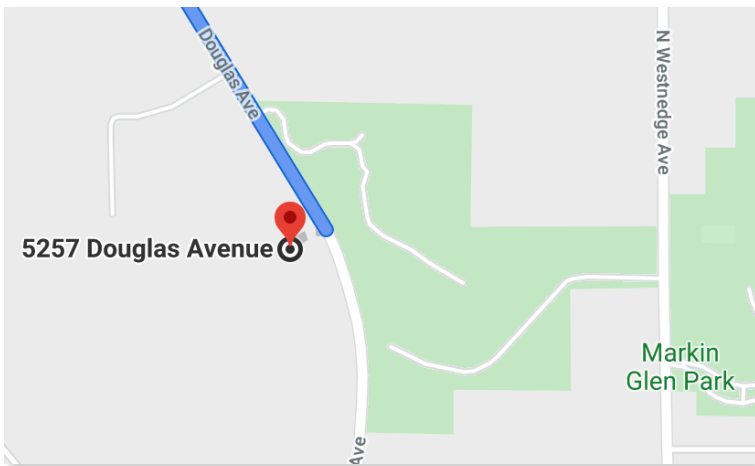
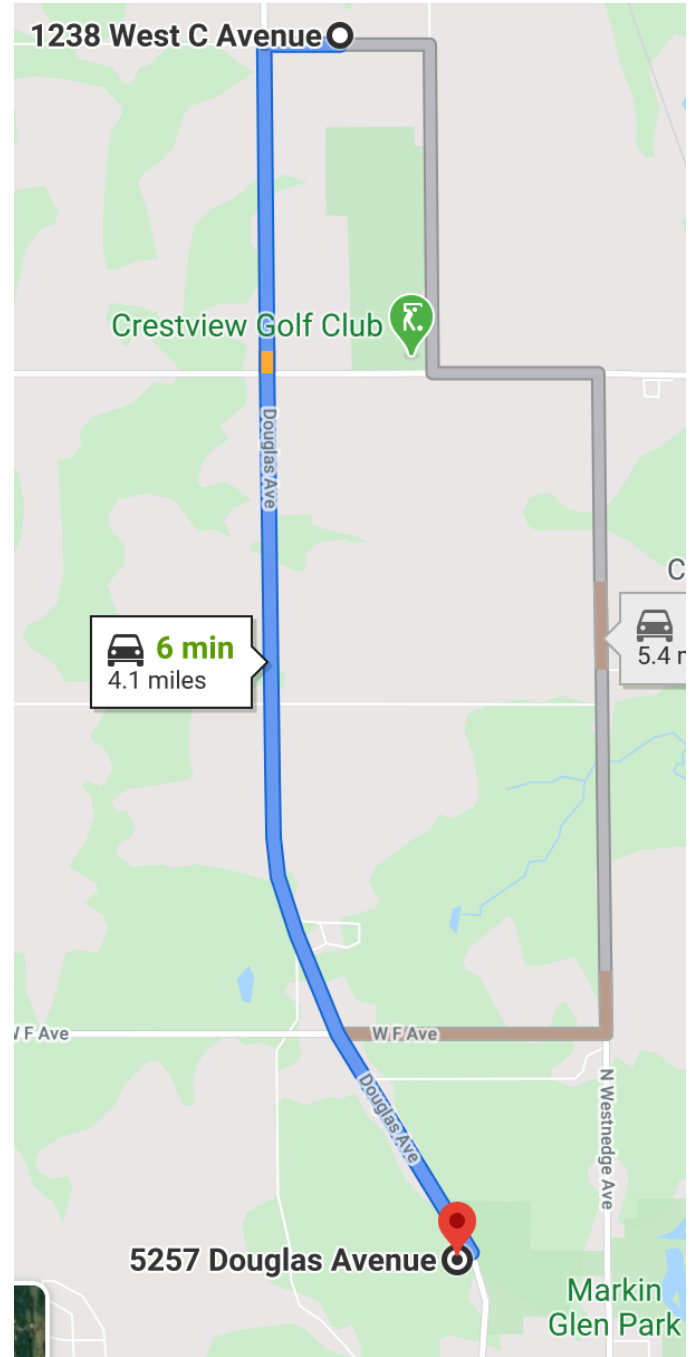
- C Ave isn't a very busy road, but just in case, use your hazard lights when pausing. ⚠

9th Station: Jesus Falls a Third Time

5257 Douglas Ave. Kalamazoo, MI (6 min 4.1 miles)

Travel Notes

- There is room to pull over on the right and cars to pass. (I tried it on the trial run) It is highly advised still to use your hazard lights when pausing. ⚠
- There is a new build home with a sign by the road from the builder company.



↑ Head west on W C Ave toward Douglas Ave

0.2 mi

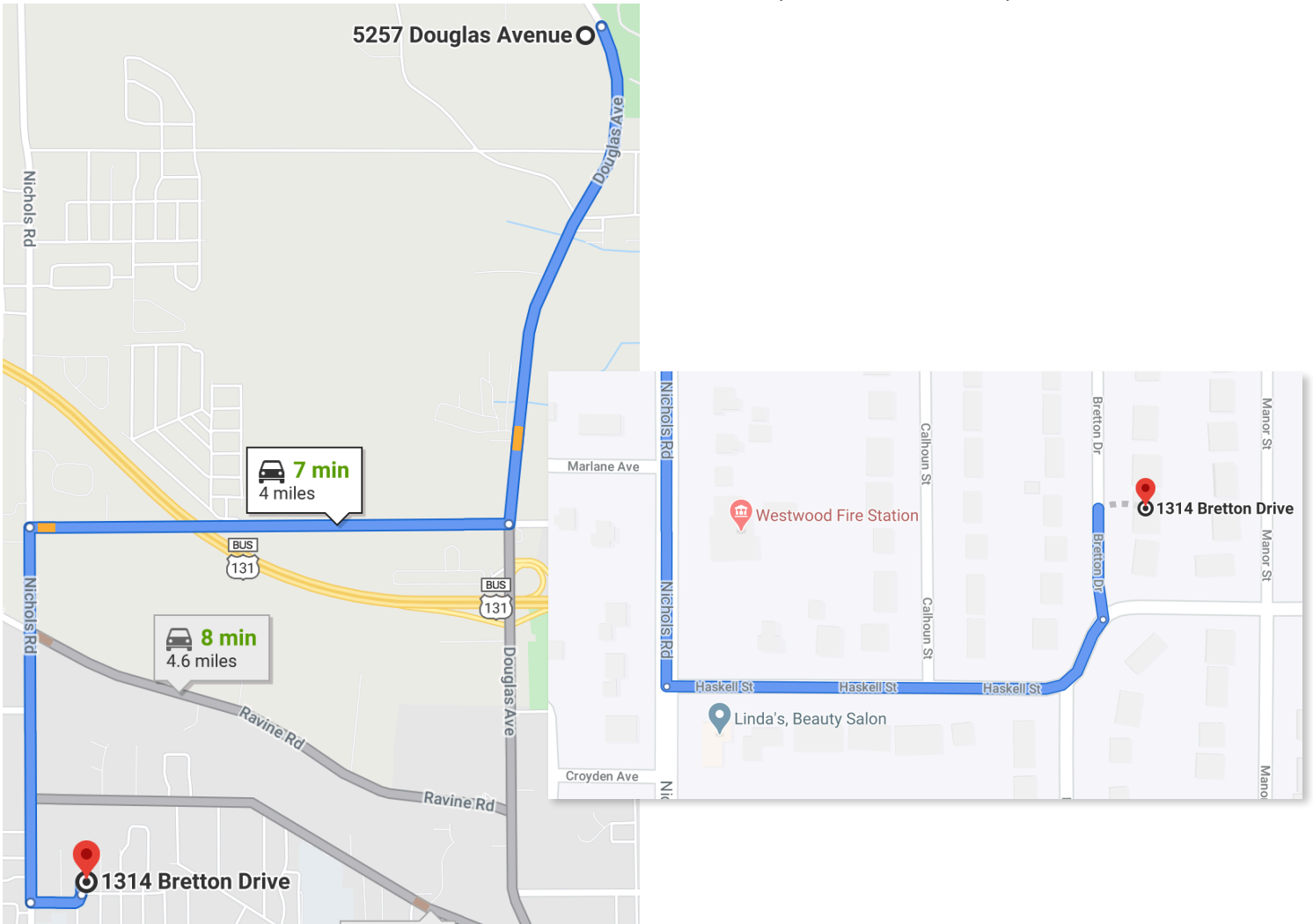
↩ Turn left at the 1st cross street onto Douglas Ave

i Destination will be on the right

3.8 mi

10th Station: Jesus Is Stripped of His Garments

1314 Bretton Dr, Kalamazoo, MI (7 min 4.0 miles)



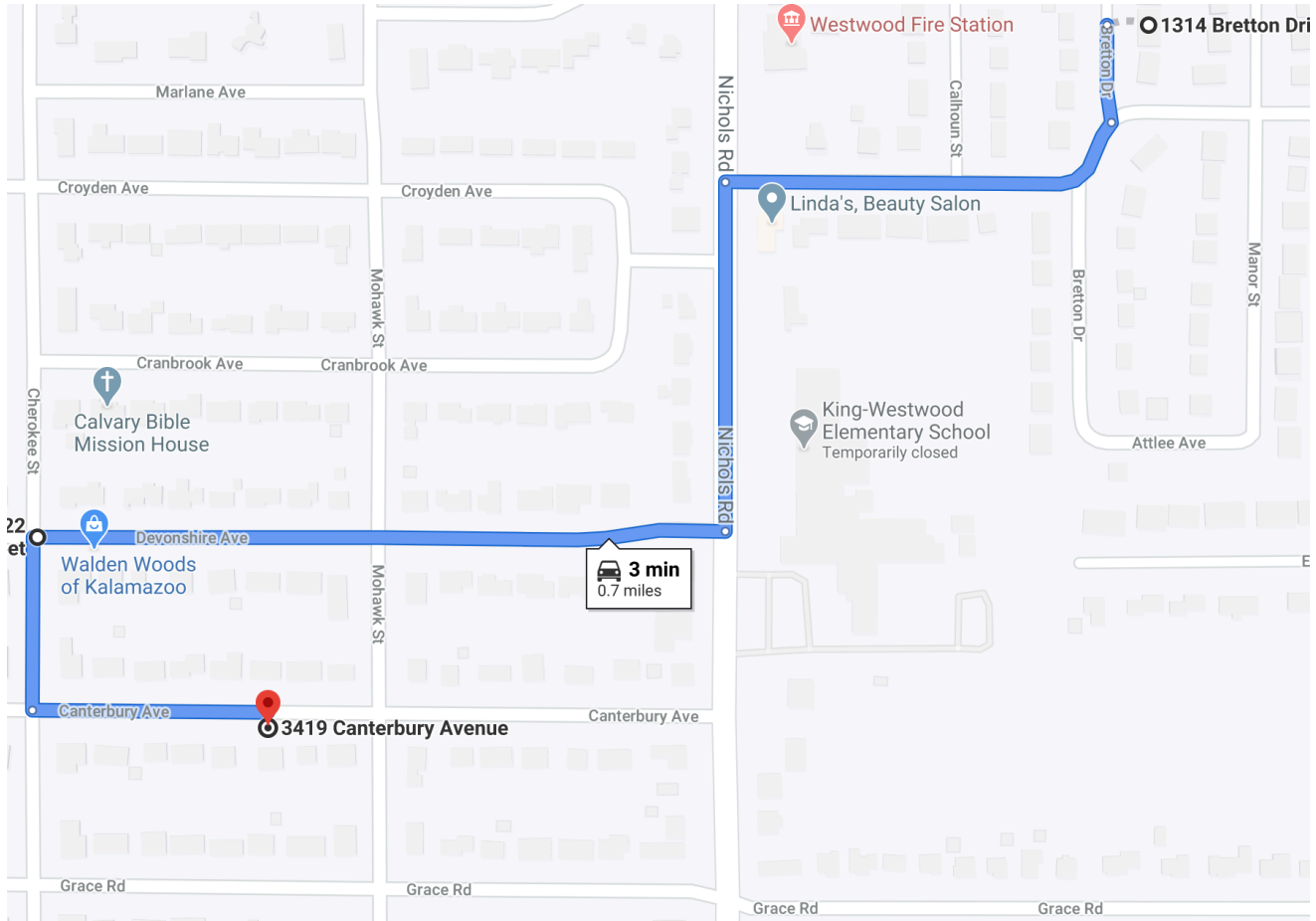
- ↑ Head southeast on Douglas Ave toward G Ave W
1.4 mi
- ➔ Turn right onto Barney Rd
1.3 mi
- ↶ Turn left onto Nichols Rd
1.0 mi
- ↶ Turn left onto Haskell St
0.2 mi
- ↶ Turn left onto Bretton Dr
187 ft
i Destination will be on the right

Travel Notes

- This is your only U-Turn on the pilgrimage. Please use the homeowners drive way.
- ⚠ When approaching, if you see a car already there, please wait back a bit until they have completed their u-turn. Thank you!

11th Station: Jesus Is Nailed to the Cross

3419 Canterbury Ave. Kalamazoo, MI (3 min 0.7 miles)



- ↑ Head south on Bretton Dr toward Haskell St
187 ft
- ↗ Turn right at the 1st cross street onto Haskell St
0.2 mi
- ↖ Turn left onto Nichols Rd
0.1 mi
- ↗ Turn right onto Devonshire Ave
- ↑ Head west on Devonshire Ave toward Mohawk St
0.2 mi
- ↖ Turn left at the 2nd cross street onto Cherokee St
295 ft
- ↖ Turn left at the 1st cross street onto Canterbury Ave
446 ft

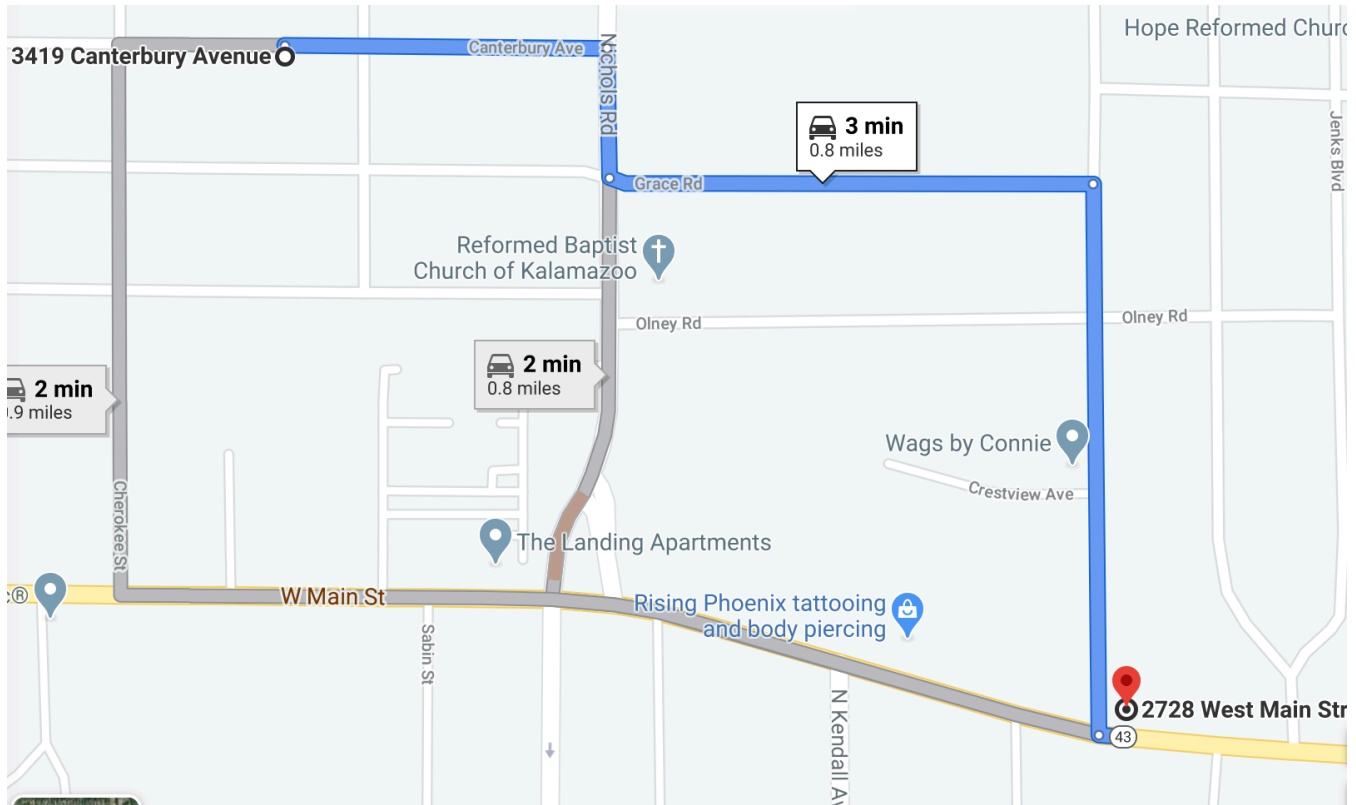
i Destination will be on the right

Travel Notes

- You will be traveling through a neighborhood. Please watch your speed and be attentive for families/children.

12th Station: Jesus Dies Upon the Cross

2728 W. Main St. Kalamazoo, MI (6 min 4.1 miles)



- ↑ Head east on Canterbury Ave toward Mohawk St
0.2 mi
- ↘ Turn right onto Nichols Rd
348 ft
- ↙ Turn left at the 1st cross street onto Grace Rd
0.2 mi
- ↘ Turn right onto Coolidge Ave
0.3 mi

11th Station is on the corner of Coolidge & W Main

i Destination will be on the left

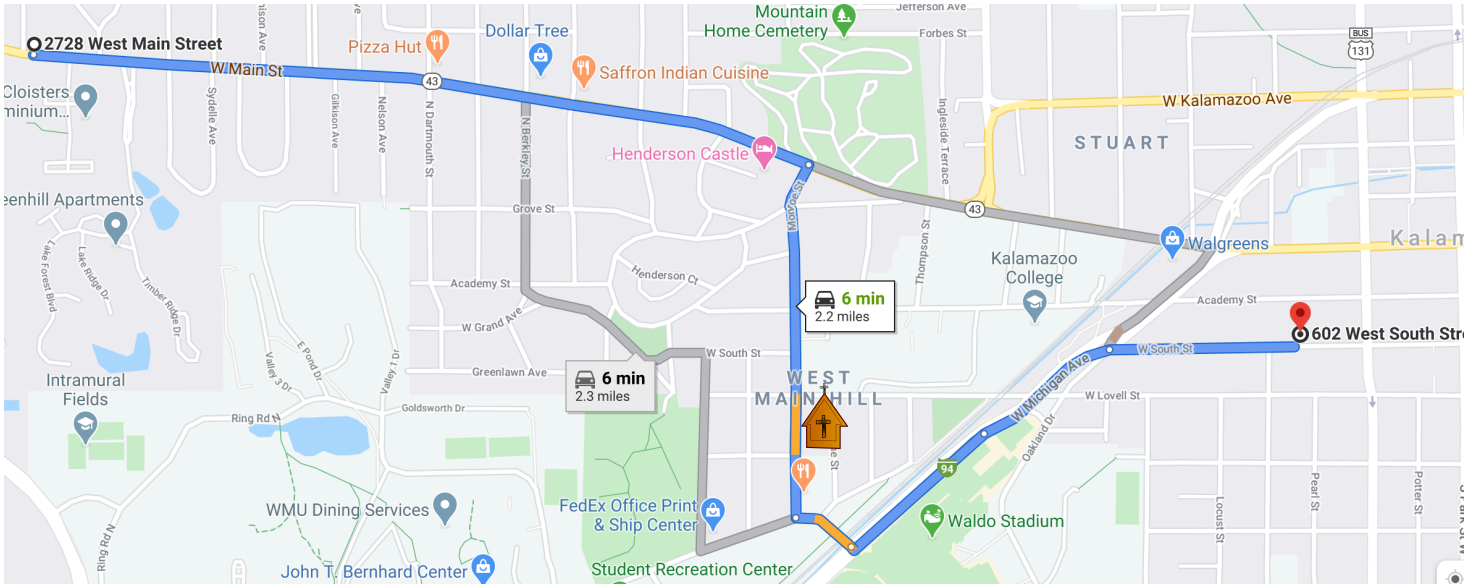
69 ft

Travel Notes

- Look for this station on the corner closer to W. Main. This location is designed to be visible both by passing traffic on this well-traveled street, and pilgrims coming from the side street.
- You may pause at the stop sign and continue on your way...
or
- There is space to park along Coolidge beside the house on your left at the corner of Coolidge & West Main (after the power boxes) if you choose to pause at this site a moment longer for prayer/contemplation in your vehicle before continuing on.

13th Station: The Body of Jesus Is Placed in the Arms of His Mother

602 W South St. Kalamazoo, MI (6 min 2.2 miles)



↑ Head east on W Main St toward Braemar Ln

1.0 mi

↘ Turn right onto Monroe St

0.5 mi

↙ Turn left onto W Michigan Ave

453 ft

↙ Turn left onto Stadium Dr

0.2 mi

↑ Continue onto W Michigan Ave

0.2 mi

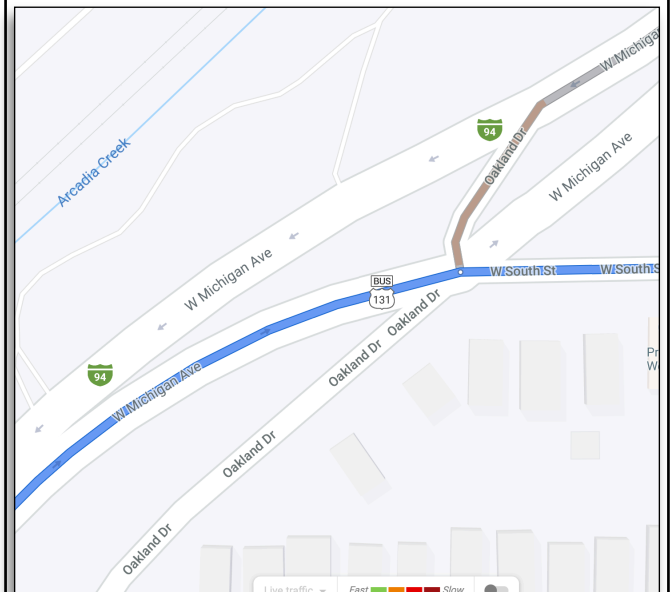
↘ Slight right onto W South St

i Destination will be on the left

0.2 mi

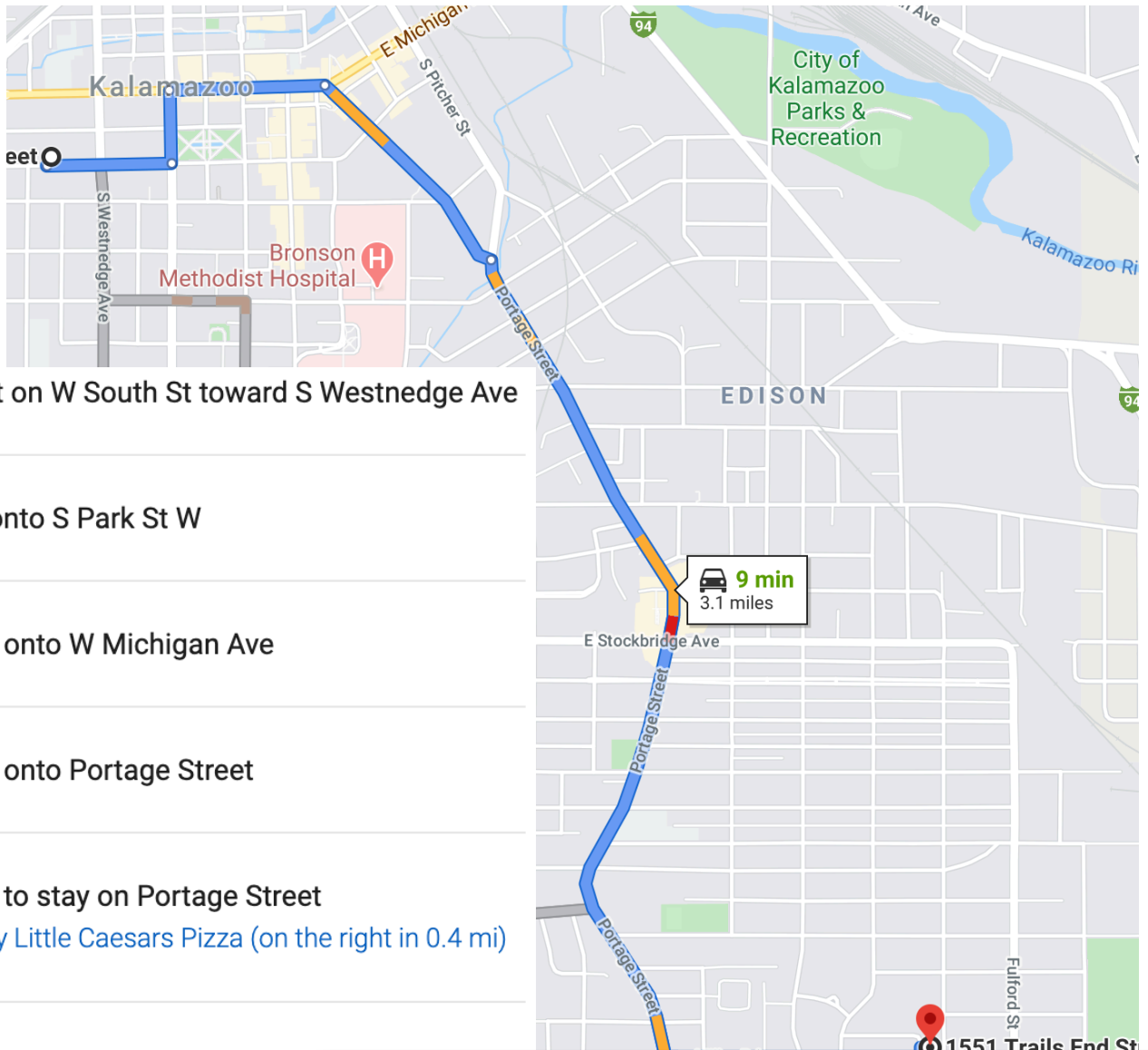
Travel Notes

- Right at Henderson Castle
- Left at T road after St. Tom's
- Where Michigan crosses Oakland at the light is where South St. branches off on your right as Michigan Ave. bends left. *You will need to be in the right-most lane.*
 - (The arrow on the map)

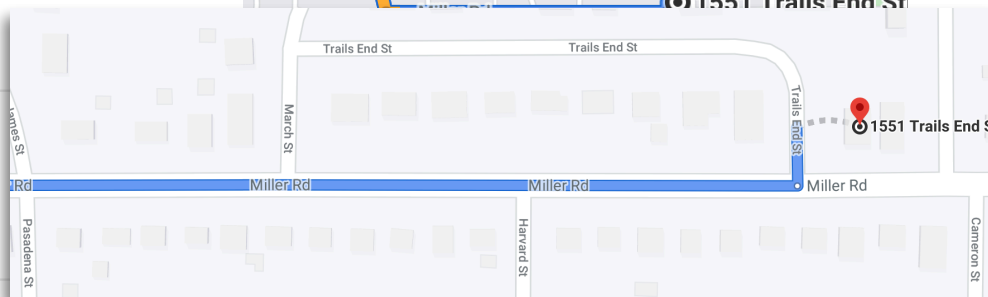


14th Station: Jesus Is Laid in the Tomb

1551 Trails End St. Kalamazoo, MI (9 min 3.1 miles)



- ↑ Head east on W South St toward S Westnedge Ave
0.2 mi
- ↶ Turn left onto S Park St W
0.1 mi
- ↷ Turn right onto W Michigan Ave
0.3 mi
- ↷ Turn right onto Portage Street
0.4 mi
- ↷ Turn right to stay on Portage Street
 - 📍 Pass by Little Caesars Pizza (on the right in 0.4 mi)
- 1.6 mi
- ↶ Turn left onto Miller Rd
0.5 mi
- ↶ Turn left onto Trails End St
 - 📍 Destination will be on the right
- 85 ft



Travel Notes

- This is the final Station. Thank you for joining us together, apart, on this driving pilgrimage! We hope this has helped you meditate on Jesus' journey to the cross for the salvation of all who seek & ask. It seems rather appropriate now to remember that even Jesus had to undergo great suffering before the joyous triumph of Easter.